



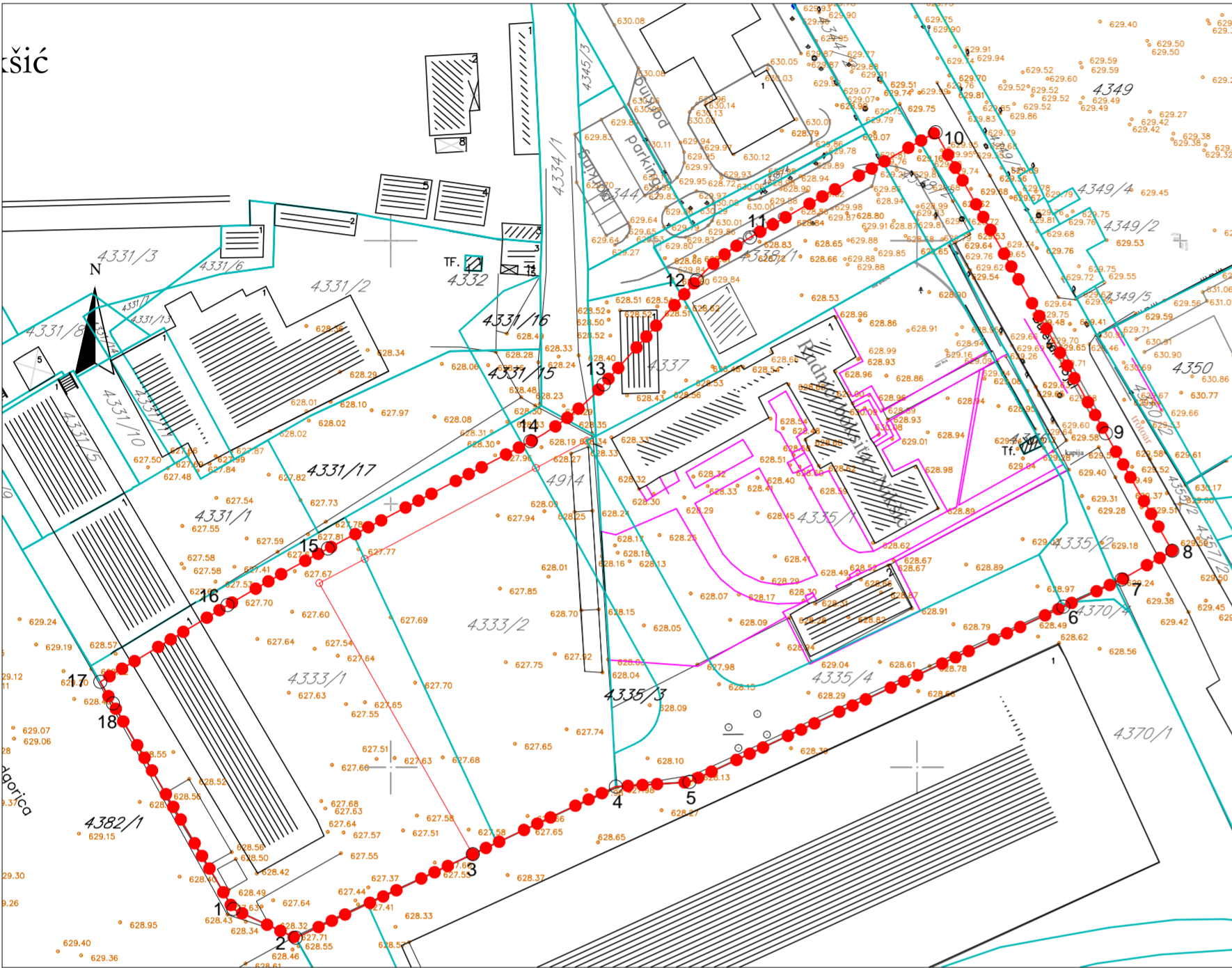
(K.O. NIK ŠIĆ)

LEGENDA

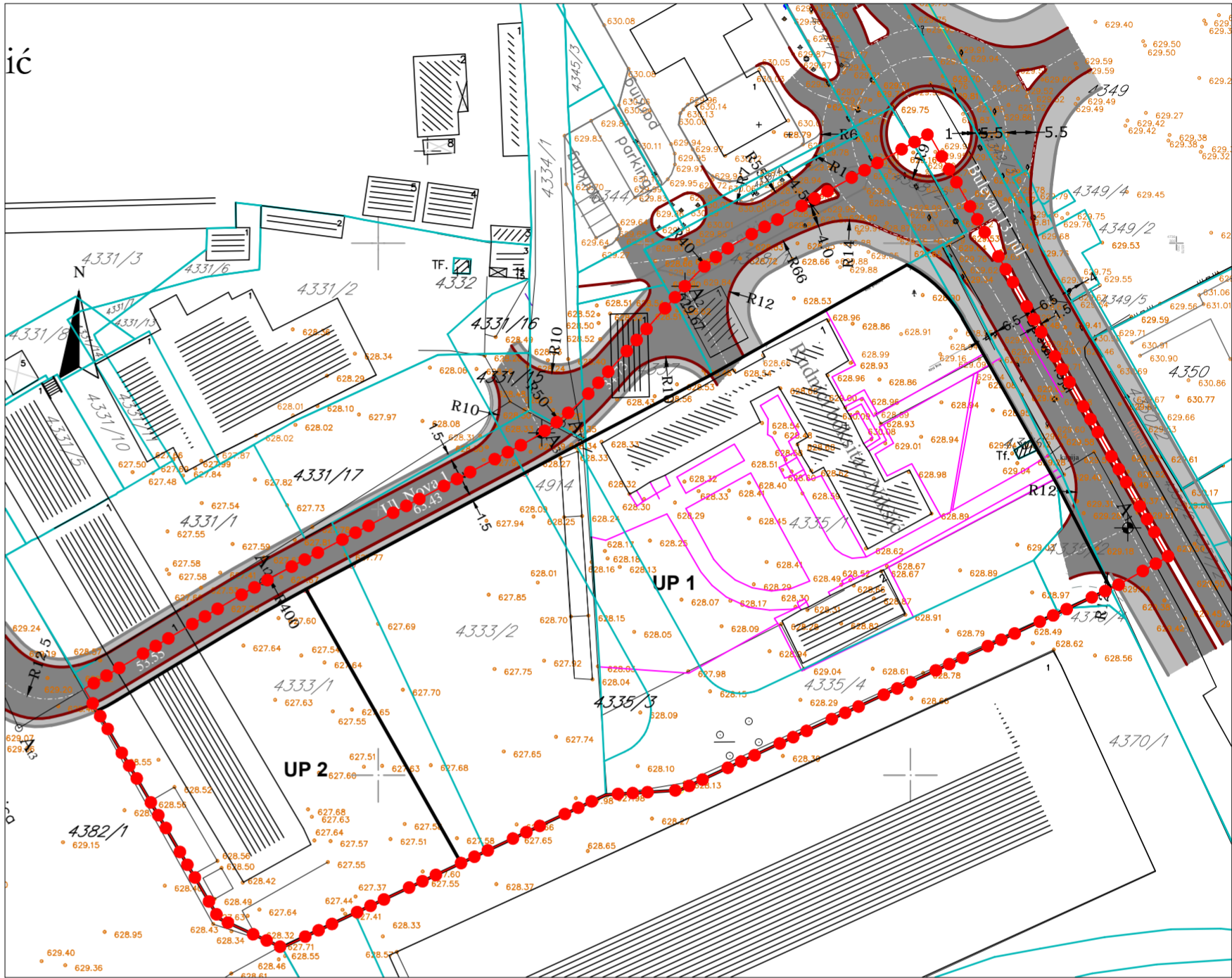
- GRANICA OBUHVATA
 GRANICA KATASTARSKE PARCELE
 4.335/1
 OZNAKA KATASTARSKE PARCELE
 POVRŠINE ZA CENTRALNE DJELATNOSTI

Koordinate presjeka osovina saobraćajnica			Koordinate presjeka osovina tangen. saobraćajnica		
Tačka	Y	X	Tačka-At	Y	X
A1	6578240.855	4736246.504	1	6578134.447	4736266.065
A2	6578157.632	4736291.926	2	6578078.370	4736236.429
A3	6578130.728	4736264.367	3	6578032.472	4736208.851
A4	6578007.570	4736263.806	4	6578006.290	4736267.122

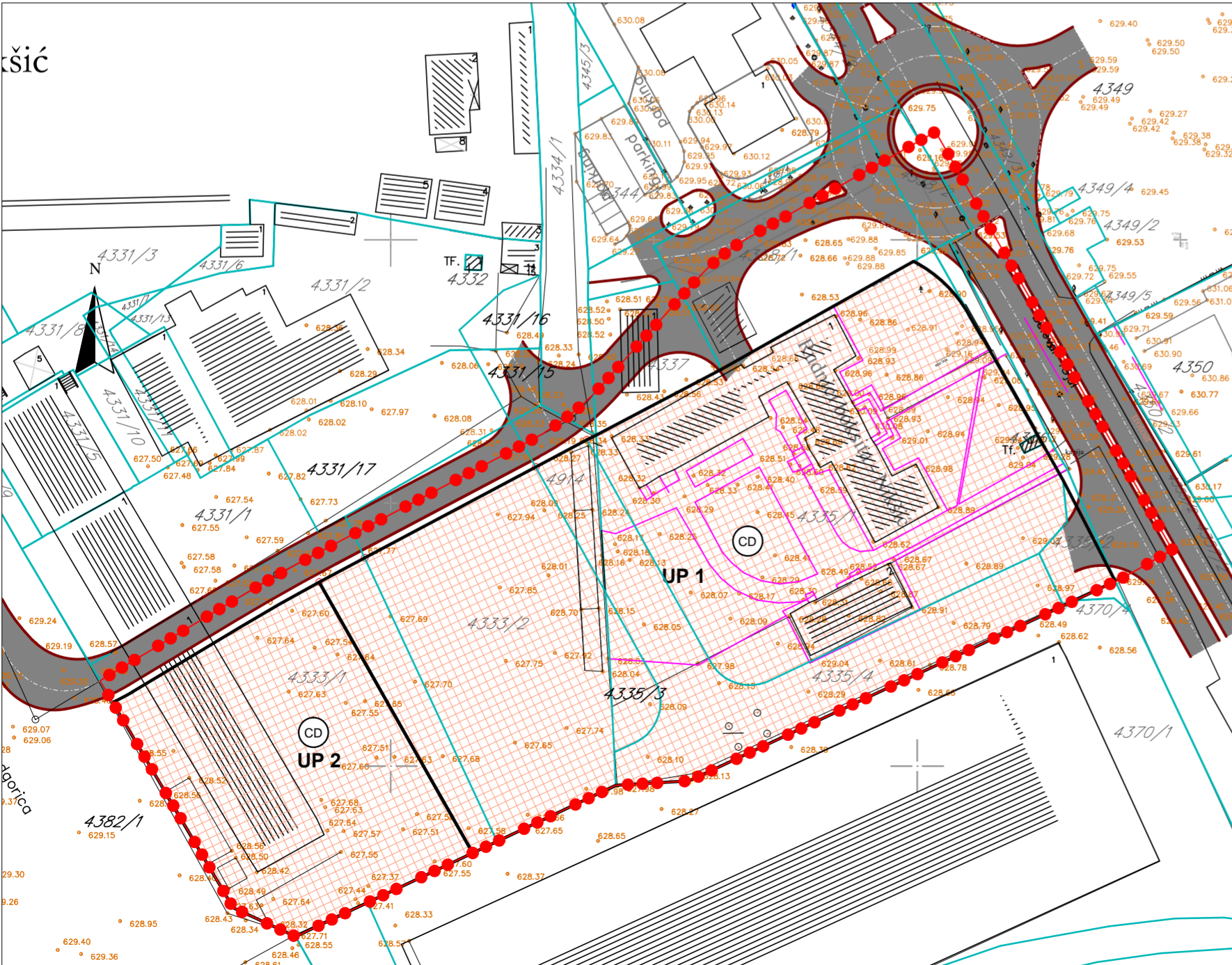
A₁ R=510.00 Ec=6578103.183 Nc=4736306.095 Az1=29°57'20.7" Az2=38°47'25.3" L=17.687	A₂ R=400.00 Ec=6578274.973 Nc=4735887.907 Az1=11°17'20.7" Az2=12°05'58.1" L=21.947	A₃ R=12.500 Ec=6578038.103 Nc=4736226.817 Az1=20°41'41.5" Az2=30°05'58.1" L=21.119
A₄ R=200.00 Ec=6577828.898 Nc=4736173.938 Az1=24°11'41.5" Az2=31°13'53.6" L=24.563		

TOPOGRAFSKO KATASTARSKI PLAN

SAOBRAĆAJNA INFRASTRUKTURA



NAMJENA POVRŠINA



PLAN PARCELACIJE I REGULACIJE

